
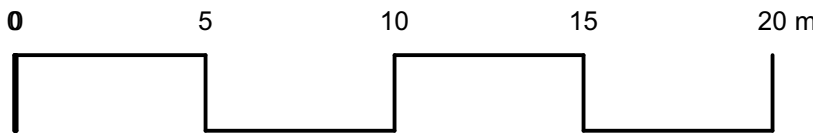
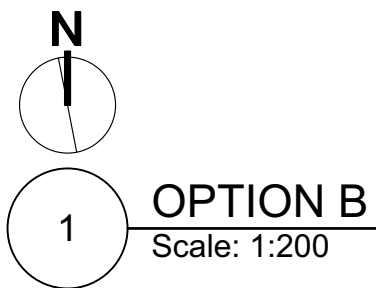




**PROPOSED NEW ASPHALT
PUMP TRACK WITH ROLLERS,
DOUBLE & SINGLE BERMS AND
JUMP LINE
125m LENGTH**



- PROPOSED TREE SURROUND BATTERING
AVOIDING DAMAGE TO EXISTING
PEPPERCORN TREE- REFER DETAIL
- PROPOSED DOUBLE BERM AND EXTENDED
PLATFORM AT NORTH END WITH RAMP
CONNECTION TO PATHWAY
- EXISTING PAVILION CANOPY
- EXISTING TRACK EXTENT DENOTED BY BROWN
DASHED OUTLINE
- PROPOSED TRANSFER SPINE BETWEEN LINES
FOR UNLIMITED COMBINATIONS OF LOOPS
- EXISTING TREE TO BE REMOVED DUE TO POOR
HEALTH WITH NEW TREE PROPOSED TO SOUTH FOR
BETTER LOCATION WITHIN TRACK
- PROPOSED S-BERMS AND ROLLER LINE
- PROPOSED TRANSFER SPINE BETWEEN LINES
- PROPOSED PUMP LINE FOR NOVICE RIDERS
- PROPOSED JUMP LINE FOR
INTERMEDIATE/ADVANCED SKILLS WHILE
BEING ROLLABLE FOR NOVICE RIDERS
- PROPOSED TURFED AND NATIVE GRASS PLANTED
BOWLS WITHIN PUMP TRACK, WITH DRAINAGE
OUTLETS TO EXISTING STORMWATER SYSTEM
- PROPOSED 180 BERM AND EXTENDED SOCIAL
ASPHALT START PLATFORM AT SOUTH END WITH
RAMP CONNECTION TO PATHWAY
- PROPOSED EXTENDED BARRIER PLANTING TO PATHWAY



No.	Date	ISSUE	By
C	6/07/2021	Southern platform & ramp to east of trees. Central tree to be removed and replaced. North ramp TBC	VF
B	25/06/2021	Northern peppercorn tree batter options shown	VF
A	17/06/2021	NORTH AND SOUTH PLATFORM AND RAMP CHANGED. WESTERN PLANTING BED IN NATIVE DENSE PLANTS	VF

Structural Engineer:
NA

Notes

Plan-Pump Track Option B

Windsor Siding Pump Track

Windsor Siding, Windsor,
Stonnington City Council

Status

Concept Design

SCALE

1:100

ORIGINAL DRAWING AT A1 SIZE.

A4 REDUCTION: 35.35%.

Drawn By

VF

Dwg Date:

14/07/2021

Checked By

PS

Plot Date:

CAD File Name

320007_WS_Pump
Track.vwx

Project No.

32-0007

Drawing No.

Rev #

L120 C
OF 3