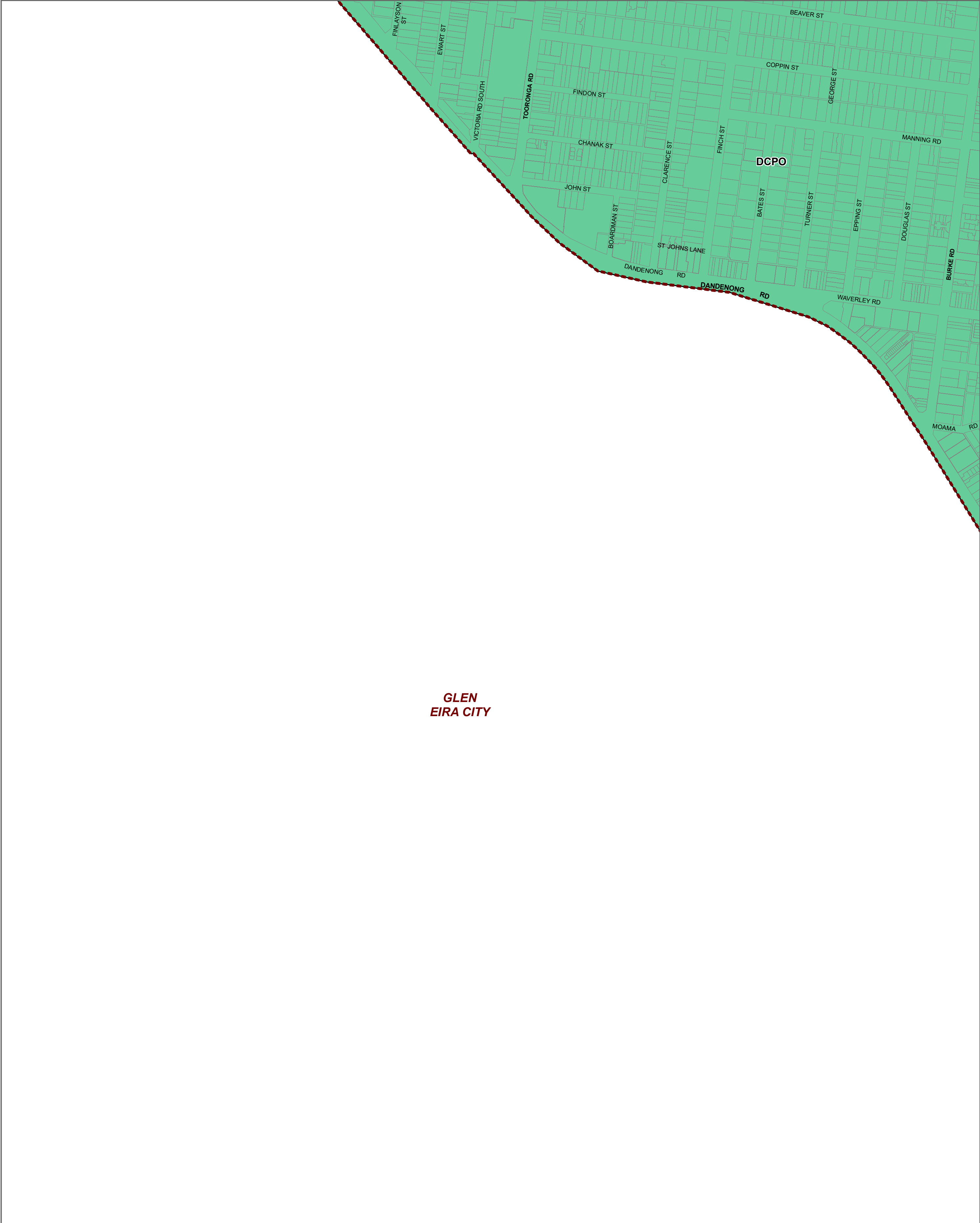




STONNINGTON PLANNING SCHEME - LOCAL PROVISION  
AMENDMENT C296ston

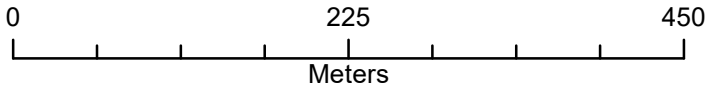


LEGEND

-  DCPO - Development Contributions Plan Overlay
-  Municipal Boundary

Disclaimer  
This publication may be of assistance to you but the State of Victoria and its employees do not guarantee that the publication is without flaw of any kind or is wholly appropriate for your particular purposes and therefore disclaims all liability for any error, loss or other consequence which may arise from you relying on any information in this publication.

© The State of Victoria Department of Environment, Land, Water and Planning 2020



Australian Map Grid Zone 55



Planning Group  
Printed: 19/02/2020  
Amendment Version: 1



Environment,  
Land, Water  
and Planning

INDEX TO ADJOINING SCHEME MAPS

